

NOTES:
 1. For general arrangements at 1:5000 scale refer to sheets 1 - 5 & 7-10 of the General Arrangement Map Book 1
 2. For further information on the access routes and compounds please see the Outline traffic management plan for construction (oCTMP)

0 100 200 300 400 500 600 700 800 900 1000
 SCALE 1:10000 (A1)
 METRES

This map is reproduced from Ordnance Survey material with the permission of Ordnance Survey on behalf of the controller of Her Majesty's Stationery Office. © Crown copyright. Unauthorised reproduction infringes Crown copyright and may lead to prosecution or civil proceedings. AL 10000649 (2020)

ACCESS ROUTES

- Utility works access route
- Road used for utility work access
- Road used for construction traffic - Short Term
- Road used for construction traffic - Long Term
- Main works access route
- Road used for secondary access
- Construction vehicle crossing point

COMPOUNDS

- Main Works Construction Compounds
- Utility Logistic Hub

BOUNDARIES

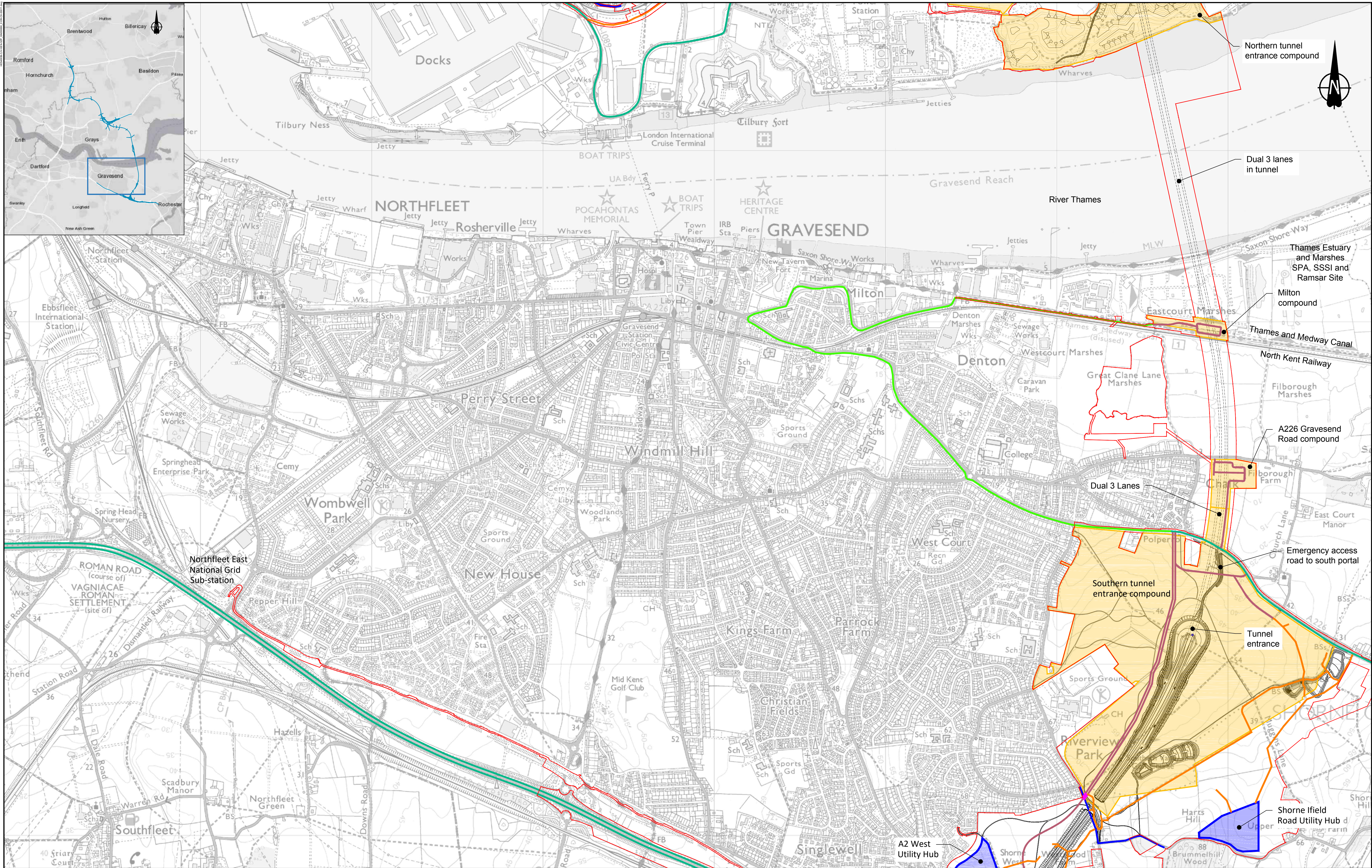
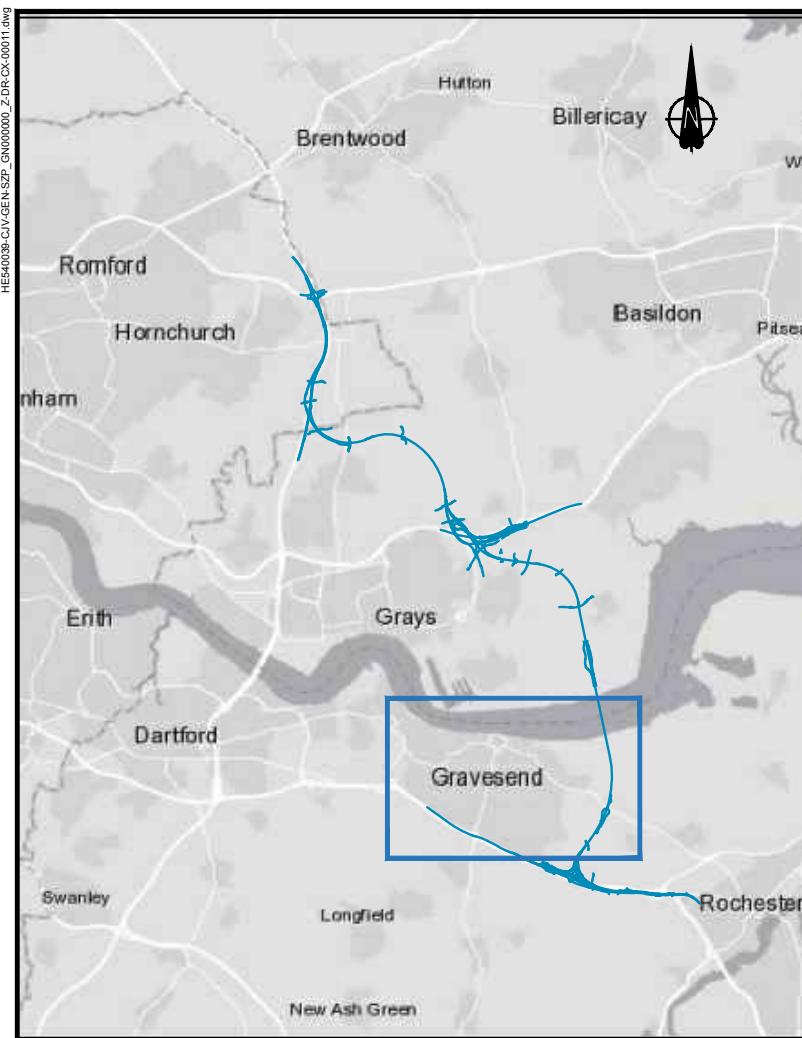
- Order Limits

Client

PROPOSALS FOR CONSULTATION

Project LOWER THAMES CROSSING
 COMMUNITY IMPACTS CONSULTATION

Drawing title
 LARGE SCALE CONSTRUCTION MAPS
 (COMPOUNDS AND ACCESS)
 SHEET 1



NOTES:
 1. For general arrangements at 1:50000 scale refer to sheets 1 - 5 & 7-10 of the General Arrangement Map Book 1
 2. For further information on the access routes and compounds please see the Outline traffic management plan for construction (oCTMP)

0 100 200 300 400 500 600 700 800 900 1000
 SCALE 1:10000 (A1) METRES

This map is reproduced from Ordnance Survey material with the permission of Ordnance Survey on behalf of the controller of Her Majesty's Stationery Office. © Crown copyright. Unauthorised reproduction infringes Crown copyright and may lead to prosecution or civil proceedings. AL 10000649 (2020)

- | | | |
|---|-----------------------------------|-------------------|
| ACCESS ROUTES | COMPOUNDS | BOUNDARIES |
| Utility works access route | Main Works Construction Compounds | Order Limits |
| Road used for utility work access | Utility Logistic Hub | |
| Road used for construction traffic - Short Term | | |
| Road used for construction traffic - Long Term | | |
| Main works access route | | |
| Road used for secondary access | | |
| Construction vehicle crossing point | | |

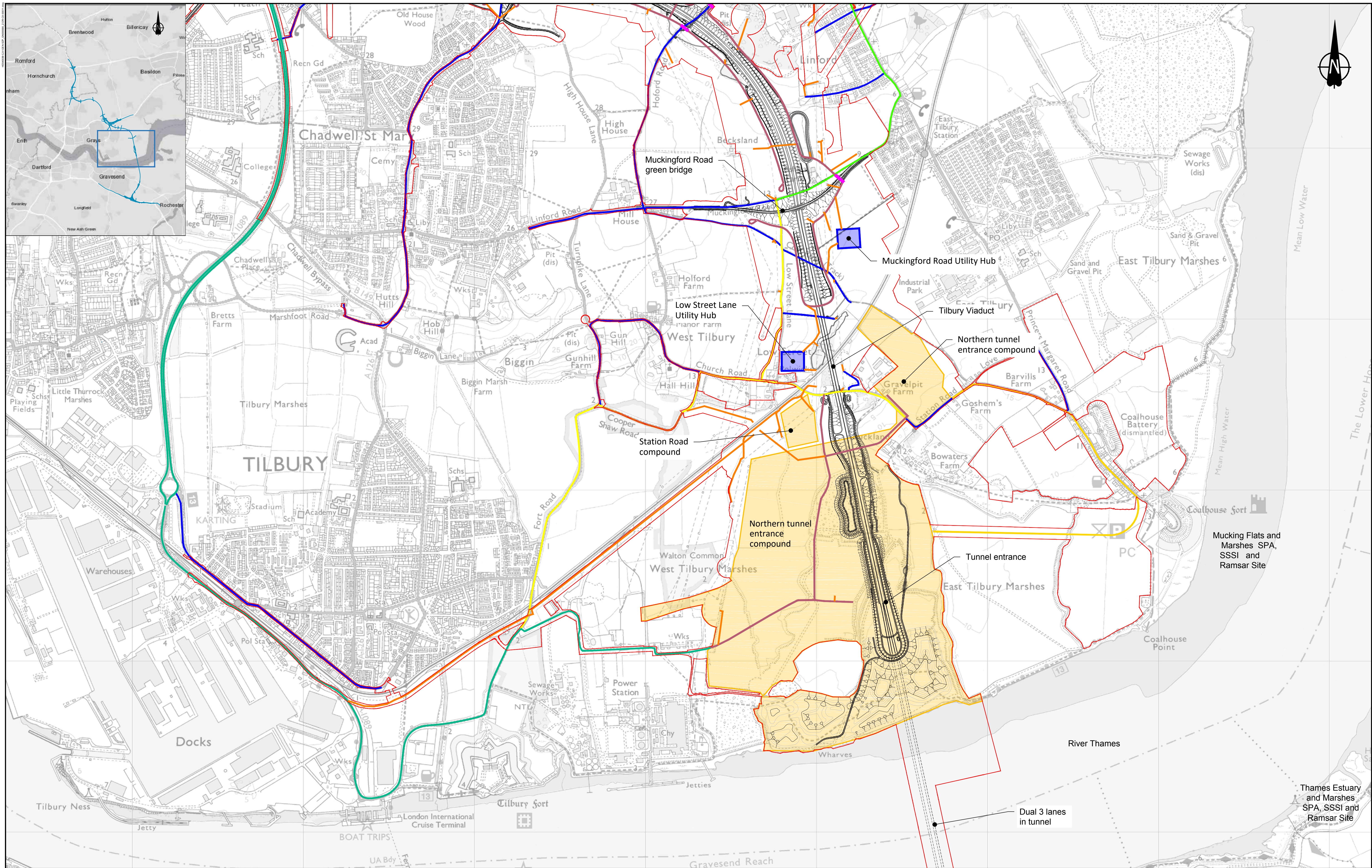
Client **highways england**

Project **LOWER THAMES CROSSING**

COMMUNITY IMPACTS CONSULTATION

Drawing title **LARGE SCALE CONSTRUCTION MAPS (COMPOUNDS AND ACCESS) SHEET 2**

PROPOSALS FOR CONSULTATION



NOTES:
 1. For general arrangements at 1:5000 scale refer to sheets 1 - 5 & 7-10 of the General Arrangement Map Book 1
 2. For further information on the access routes and compounds please see the Outline traffic management plan for construction (oCTMP)

0 100 200 300 400 500 600 700 800 900 1000
 SCALE 1:10000 (A1) METRES

This map is reproduced from Ordnance Survey material with the permission of Ordnance Survey on behalf of the controller of Her Majesty's Stationery Office. © Crown copyright. Unauthorised reproduction infringes Crown copyright and may lead to prosecution or civil proceedings. AL 10000649 (2020)

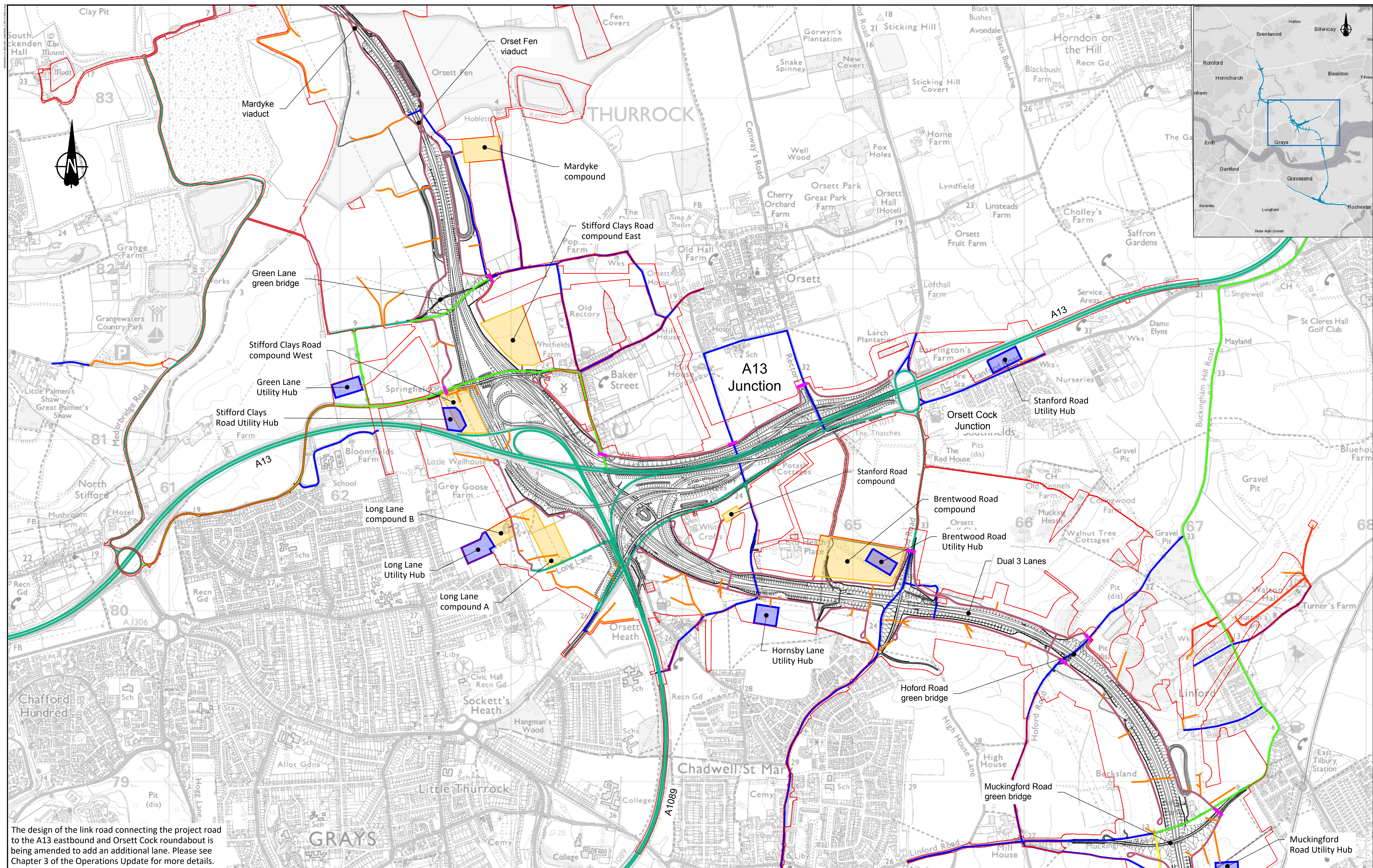
- | | | |
|---|-----------------------------------|-------------------|
| ACCESS ROUTES | COMPOUNDS | BOUNDARIES |
| Utility works access route | Main Works Construction Compounds | Order Limits |
| Road used for utility work access | Utility Logistic Hub | |
| Road used for construction traffic - Short Term | | |
| Road used for construction traffic - Long Term | | |
| Main works access route | | |
| Road used for secondary access | | |
| Construction vehicle crossing point | | |

Client **highways england**

PROPOSALS FOR CONSULTATION

Project **LOWER THAMES CROSSING**
COMMUNITY IMPACTS CONSULTATION

Drawing title **LARGE SCALE CONSTRUCTION MAPS (COMPOUNDS AND ACCESS)**
SHEET 3



The design of the link road connecting the project road to the A13 eastbound and Orsett Cock roundabout is being amended to add an additional lane. Please see Chapter 3 of the Operations Update for more details.

NOTES:

- For general arrangements at 1:5000 scale refer to sheets 1 - 5 & 7-10 of the General Arrangement Map Book 1
- For further information on the access routes and compounds please see the Outline traffic management plan for construction (oCTMP)

0 100 200 300 400 500 600 700 800 900 1000

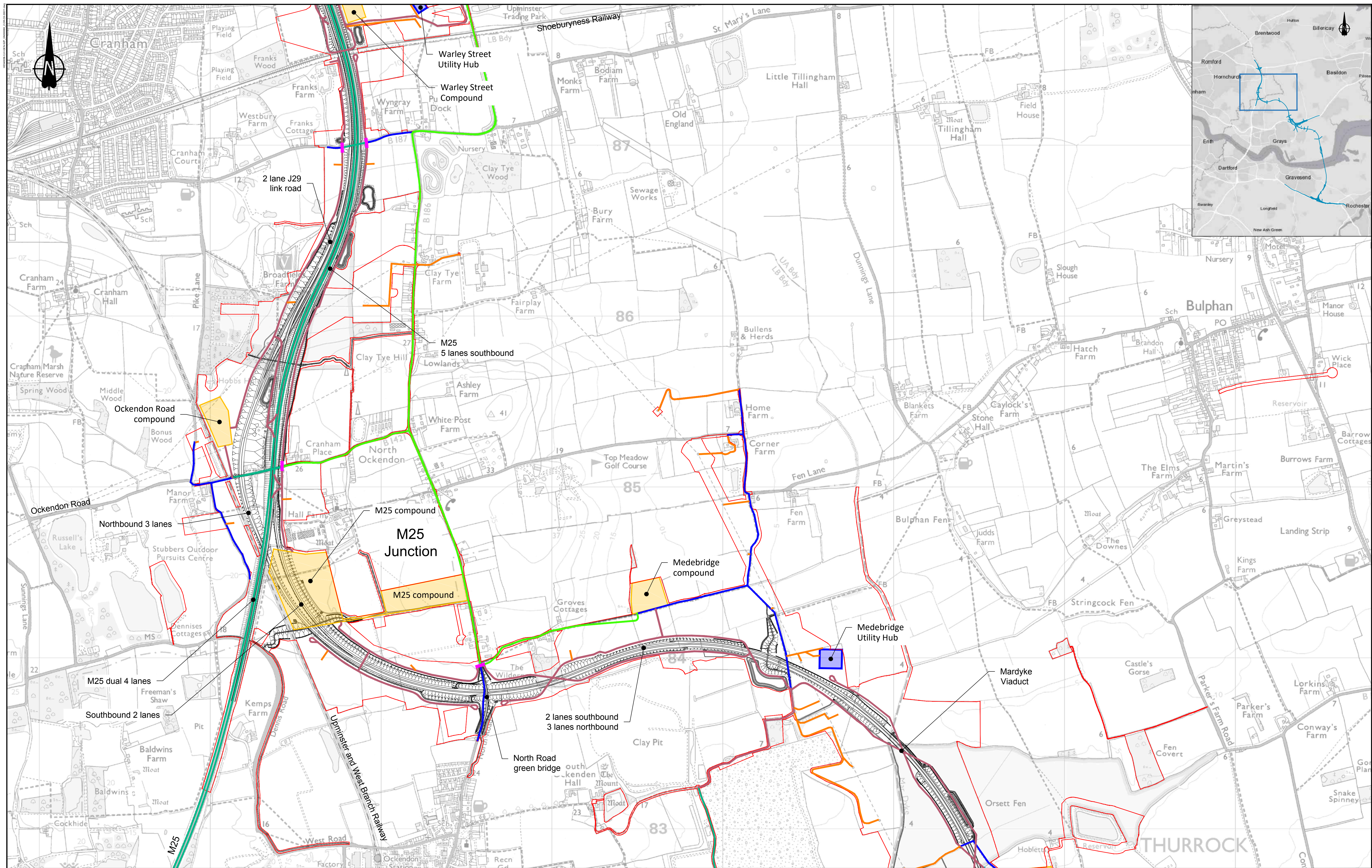
SCALE 1:10000 (A1) METRES

Contains Environment Agency information. © Environment Agency and/or database right 2020

This map is reproduced from Ordnance Survey material with the permission of Ordnance Survey on behalf of the controller of Her Majesty's Stationery Office. © Crown copyright. Unauthorised reproduction infringes Crown copyright and may lead to prosecution or civil proceedings. AL 100030649 (2020)

ACCESS ROUTES	COMPOUNDS	BOUNDARIES
<ul style="list-style-type: none"> — Utility works access route — Road used for utility work access — Road used for construction traffic - Short Term — Road used for construction traffic - Long Term — Main works access route — Road used for secondary access — Construction vehicle crossing point 	<ul style="list-style-type: none"> Main Works Construction Compounds Utility Logistic Hub 	<ul style="list-style-type: none"> — Order Limits

	<p>Project LOWER THAMES CROSSING</p> <p>COMMUNITY IMPACTS CONSULTATION</p> <p>Drawing title</p> <p>LARGE SCALE CONSTRUCTION MAPS (COMPOUNDS AND ACCESS)</p> <p>SHEET 4</p>
<p>PROPOSALS FOR CONSULTATION</p>	



NOTES:
 1. For general arrangements at 1:5000 scale refer to sheets 1 - 5 & 7-10 of the General Arrangement Map Book 1
 2. For further information on the access routes and compounds please see the Outline traffic management plan for construction (oCTMP)

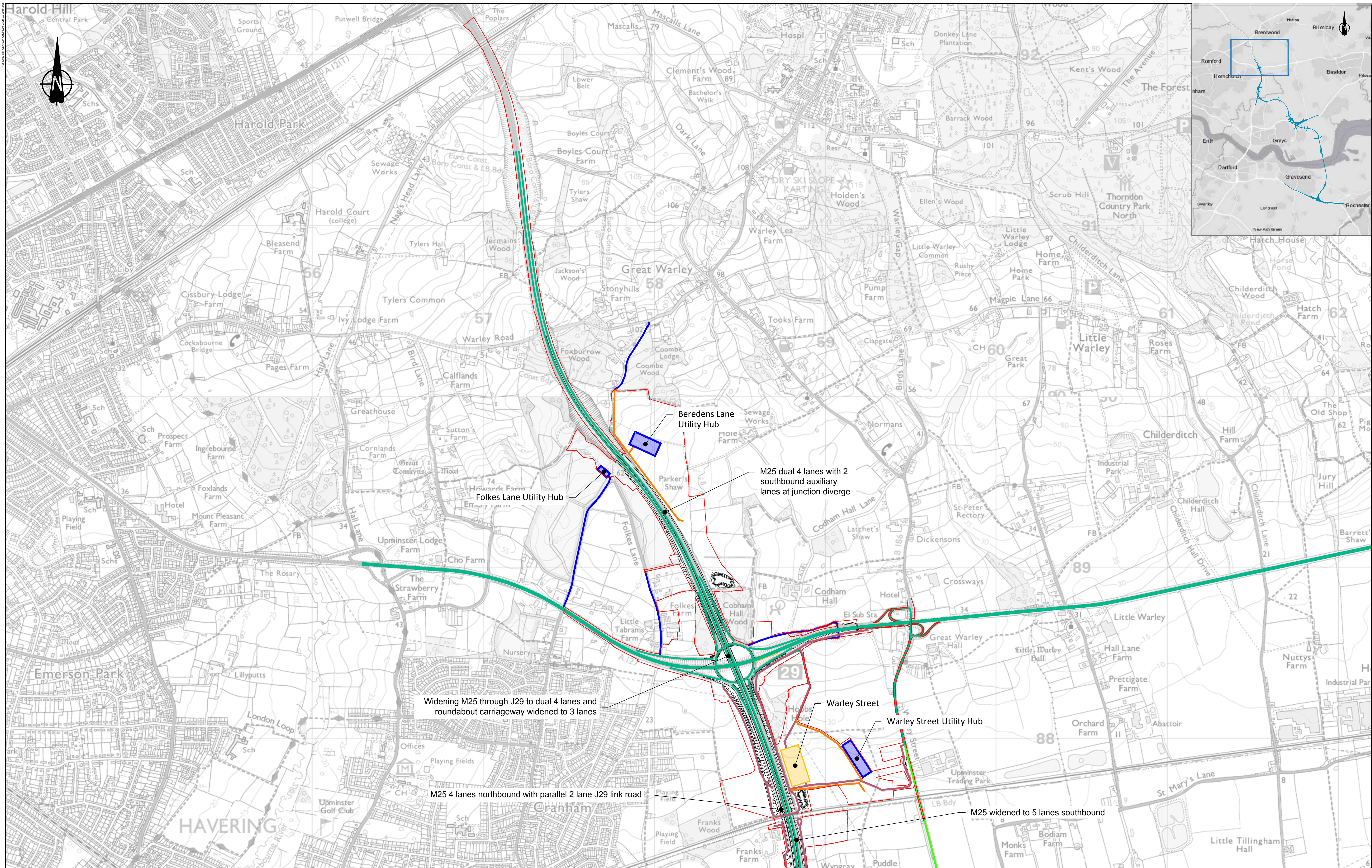
0 100 200 300 400 500 600 700 800 900 1000
 SCALE 1:10000 (A1)
 METRES

This map is reproduced from Ordnance Survey material with the permission of Ordnance Survey on behalf of the controller of Her Majesty's Stationery Office. © Crown copyright. Unauthorised reproduction infringes Crown copyright and may lead to prosecution or civil proceedings. AL 100030649 (2020)

- | | | |
|---|-----------------------------------|-------------------|
| ACCESS ROUTES | COMPOUNDS | BOUNDARIES |
| Utility works access route | Main Works Construction Compounds | Order Limits |
| Road used for utility work access | Utility Logistic Hub | |
| Road used for construction traffic - Short Term | | |
| Road used for construction traffic - Long Term | | |
| Main works access route | | |
| Road used for secondary access | | |
| Construction vehicle crossing point | | |

	Project	LOWER THAMES CROSSING COMMUNITY IMPACTS CONSULTATION
	Drawing title	LARGE SCALE CONSTRUCTION MAPS (COMPOUNDS AND ACCESS) SHEET 5

PROPOSALS FOR CONSULTATION




NOTES:
 1. For general arrangements at 1:50000 scale refer to sheets 1 - 5 & 7-10 of the General Arrangement Map Book 1
 2. For further information on the access routes and compounds please see the Outline traffic management plan for construction (oCTMP)

0 100 200 300 400 500 600 700 800 900 1000
 SCALE 1:10000 (A1)
 METRES

This map is reproduced from Ordnance Survey material with the permission of Ordnance Survey on behalf of the controller of Her Majesty's Stationery Office. © Crown copyright. Unauthorised reproduction infringes Crown copyright and may lead to prosecution or civil proceedings. AL 10000649 (2020)

- ACCESS ROUTES**
- Utility works access route
 - Road used for utility work access
 - Road used for construction traffic - Short Term
 - Road used for construction traffic - Long Term
 - Main works access route
 - Road used for secondary access
 - Road used for secondary access
 - Construction vehicle crossing point
- COMPOUNDS**
- Main Works Construction Compounds
 - Utility Logistic Hub
- BOUNDARIES**
- Order Limits



PROPOSALS FOR CONSULTATION

Project LOWER THAMES CROSSING
 COMMUNITY IMPACTS CONSULTATION

Drawing title
 LARGE SCALE CONSTRUCTION MAPS
 (COMPOUNDS AND ACCESS)
 SHEET 6